












# Map 6 Utility Locations

-  Water and Sewer
-  Sewer Only
-  Water Only
-  Elevated Storage Tank
-  Sewer Pump Station
-  Freeways/State Highways
-  Railroad
-  Bodies of Water
-  Rivers and Streams
-  Property Lines
-  Township Limits

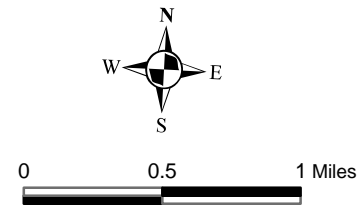
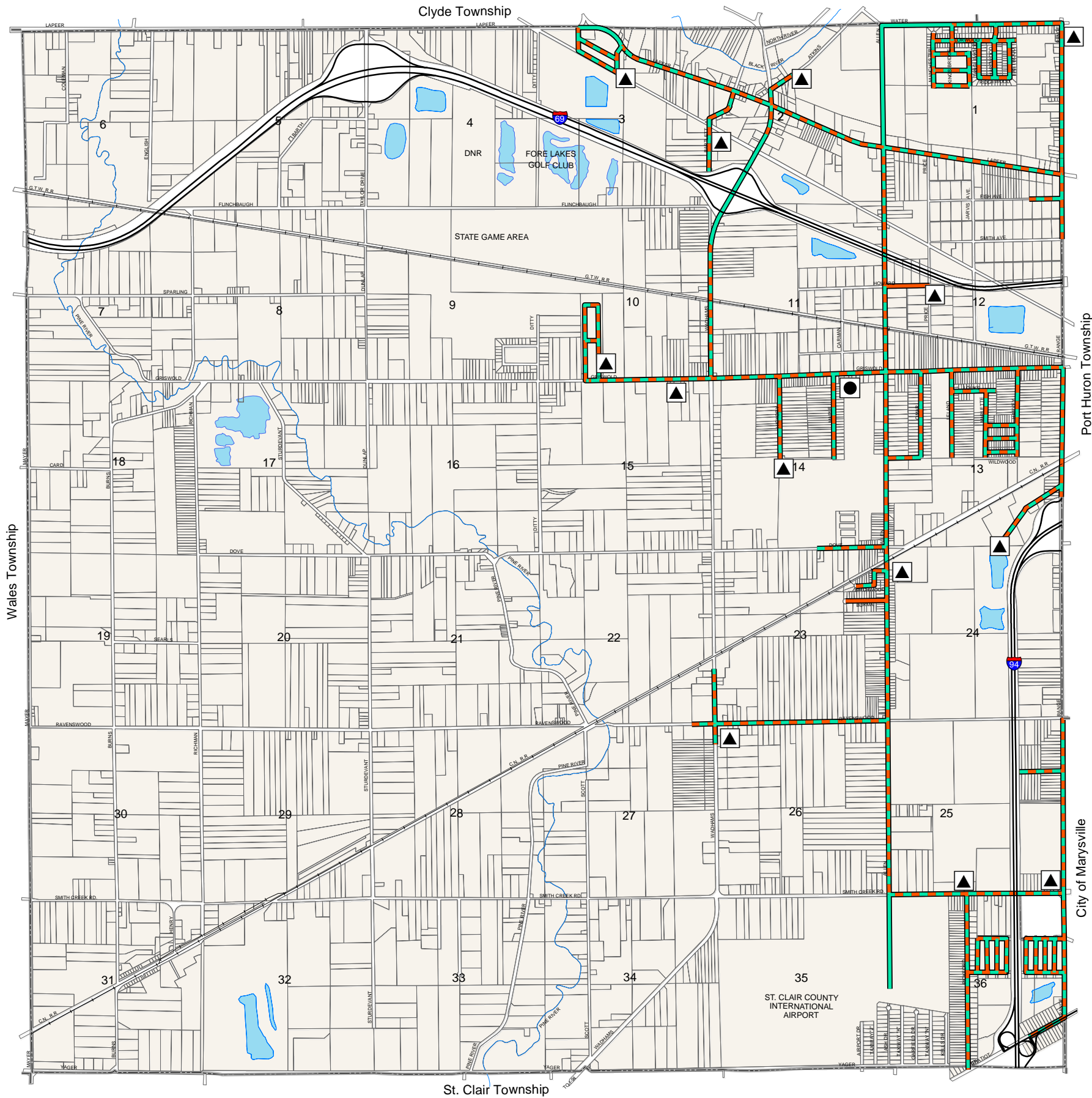
Source: Kimball Township Engineer.



**KIMBALL TOWNSHIP**

*Master Plan*





**WADETRIM**  
 25251 Northline Road  
 Taylor, MI 48180  
[www.WadeTrim.com](http://www.WadeTrim.com)